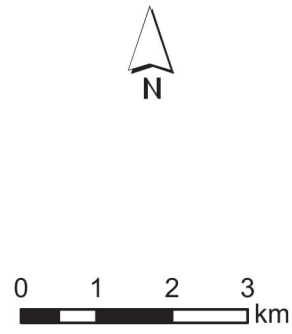


Smoky Lake Trail Map

- Major City
- Minor City
- Town
- Village
- Community
- Water body
- Municipality Boundary
- Iron Horse Trail
- Expressway
- Principal Highway
- Secondary Highway
- Major Road
- Local road
- Trail
- Ferry Route/Ice Road

Phone: 780-645-2913
 Toll Free: 1-888-645-4155
 Website: www.ironhorsetrail.ca



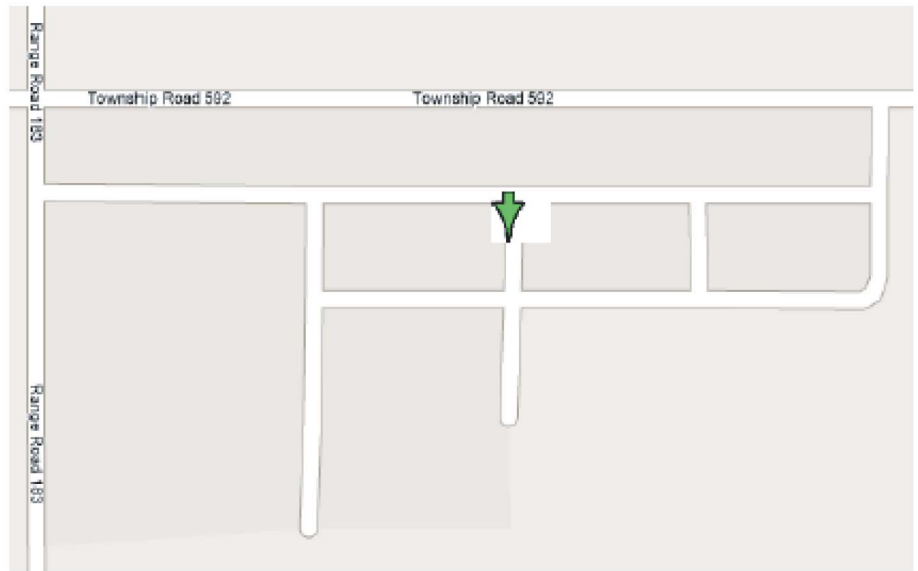
Warspite

Visitor Information

www.smokylakeregion.ca
or (780) 656-3730

Attractions

- Picnic grounds
- Warspite Farmer's Day weekend celebration is an old time country picnic held in June
- Nearby point of interest is Kubasa Canyon



Smoky Lake

Visitor Information

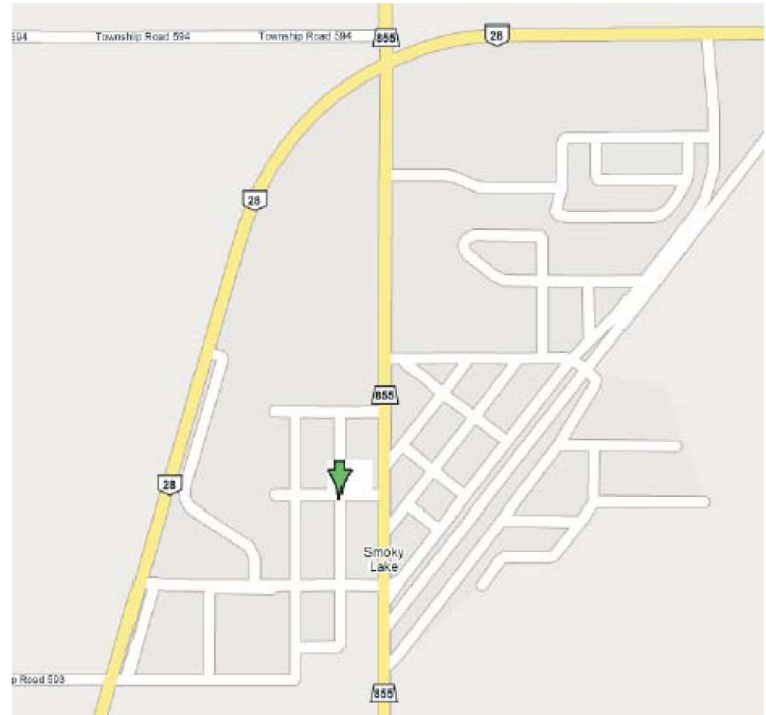
www.smokylake.ca or (780) 656-3674

Services

- Smoky Lake Inn (780) 656-3615
 - Metis Crossing (800) 252-7553
- Gas access: From staging area, slowly and carefully travel south on West Railway Avenue, through 4-way stop and onto highway 28 – variety of gas stations.

Attractions

- Great White North Pumpkin Fair in October
- Smoky Lake Stampede and Heritage Days in August
- There is an old fashioned bread bakery with a historic outdoor oven
- Smoky Lake's visitor information centre is housed in a restored historic CNR railway station, located at the staging area
- White Earth Art Gallery
- Giant Pumpkins
- From here, you have access to Victoria Settlement Provincial Historic Site and Métis Crossing
- Access to the Alberta Government's Pine Ridge Forest Nursery. A world scale facility providing seedlings for restoration projects throughout the province.



Edwand

Visitor Information

www.smokylakeregion.ca
or (780) 656-3730

Attractions

- Early 1900's farming community that, today, consists of a church and hall.